

SCHEDULE A

SUBDIVISION AND DEVELOPMENT STANDARDS BYLAW, 2003

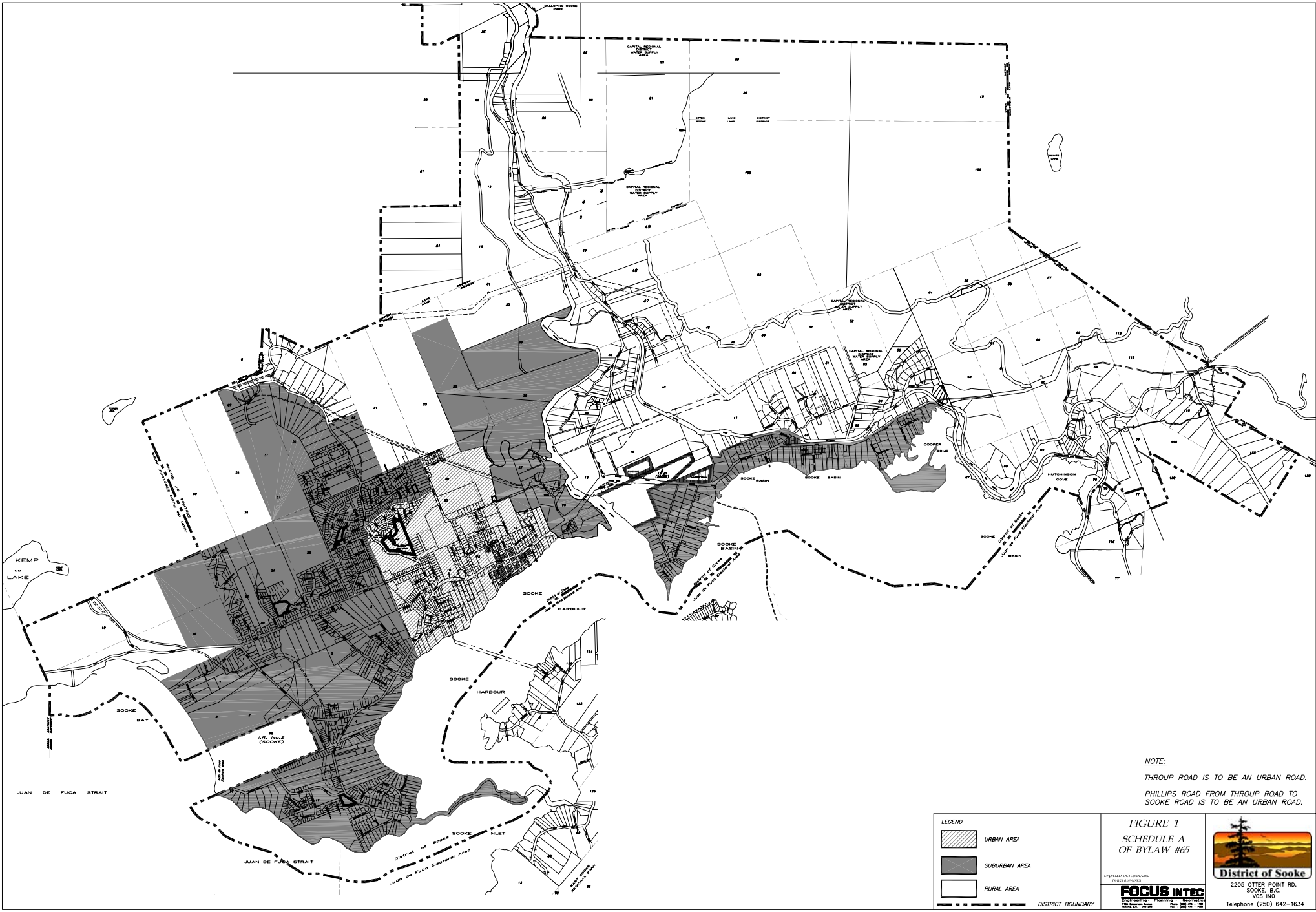
SERVICE LEVEL FOR WORKS AND SERVICE

SCHEDULE A

SERVICE LEVEL FOR WORKS AND SERVICE

1. Figures 1, 2 and 3 attached to this schedule indicate the location of the urban, suburban, and rural areas of the District of Sooke as they relate to levels for works and services. *(amended by Bylaw No. 214 August 15, 2005 and Bylaw No. 383 December 8, 2008)*
2. In the urban area:
 - a. Drainage is to be provided at Service Level 2;
 - b. Roads are to be provided to the Service Level of the Supplementary Detail Drawings of Schedule C;
 - c. Sanitary Sewerage is to be provided at Service Level 1;
 - d. Water is to be provided at Service Level 3;
 - e. Electrical, telephone, street lighting and other services supplied through wires is to be provided at Service Level 2;
 - f. Walkways, trails, and sidewalks are to be provided at Service Level 2.
3. In the suburban area:
 - a. Drainage is to be provided at Service Level 1;
 - b. Roads are to be provided to the Service Level of the Supplementary Detail Drawings of Schedule C;
 - c. Sanitary Sewerage is to be provided at Service Level 1;
 - d. Water is to be provided at Service Level 3;
 - e. Electrical, telephone, street lighting and other services supplied through wires is to be provided on existing roads at Service Level 1 and on roads to be built at Service Level 2;
 - f. Walkways, trails, and sidewalks are to be provided at Service Level 1.
4. In the rural area:
 - a. Drainage is to be provided at Service Level 1;
 - b. Roads are to be provided to Service Level of the Supplementary Detail Drawings of Schedule C;
 - c. Sanitary Sewerage is to be provided at Service Level 1;
 - d. Water is to be provided at Service Level 1, 2 or 3;
 - e. Electrical, telephone, street lighting and other services supplied through wires is to be provided at Service Level 1;
 - f. Walkways, trails, and sidewalks are to be provided at Service Level 1.

Figure 1



NOTE:
 THRU ROAD IS TO BE AN URBAN ROAD.
 PHILLIPS ROAD FROM THRU ROAD TO
 SOOKE ROAD IS TO BE AN URBAN ROAD.

LEGEND





-  URBAN AREA
-  SUBURBAN AREA
-  RURAL AREA
-  DISTRICT BOUNDARY

FIGURE 1
SCHEDULE A
OF BYLAW #65

OPEN FOR OCTOBER 2012
 DISTRICT COUNCIL

FOCUS INTEC
 ENGINEERING PLANNING ARCHITECTURE
 2205 OTTER POINT RD.
 SOOKE, B.C.
 V8S 1N0
 Telephone (250) 642-1634



District of Soke
 2205 OTTER POINT RD.
 SOOKE, B.C.
 V8S 1N0
 Telephone (250) 642-1634

Figure 2 (*Bylaw No. 214 August 15, 2005 and Bylaw No. 315 July 23, 2007*)

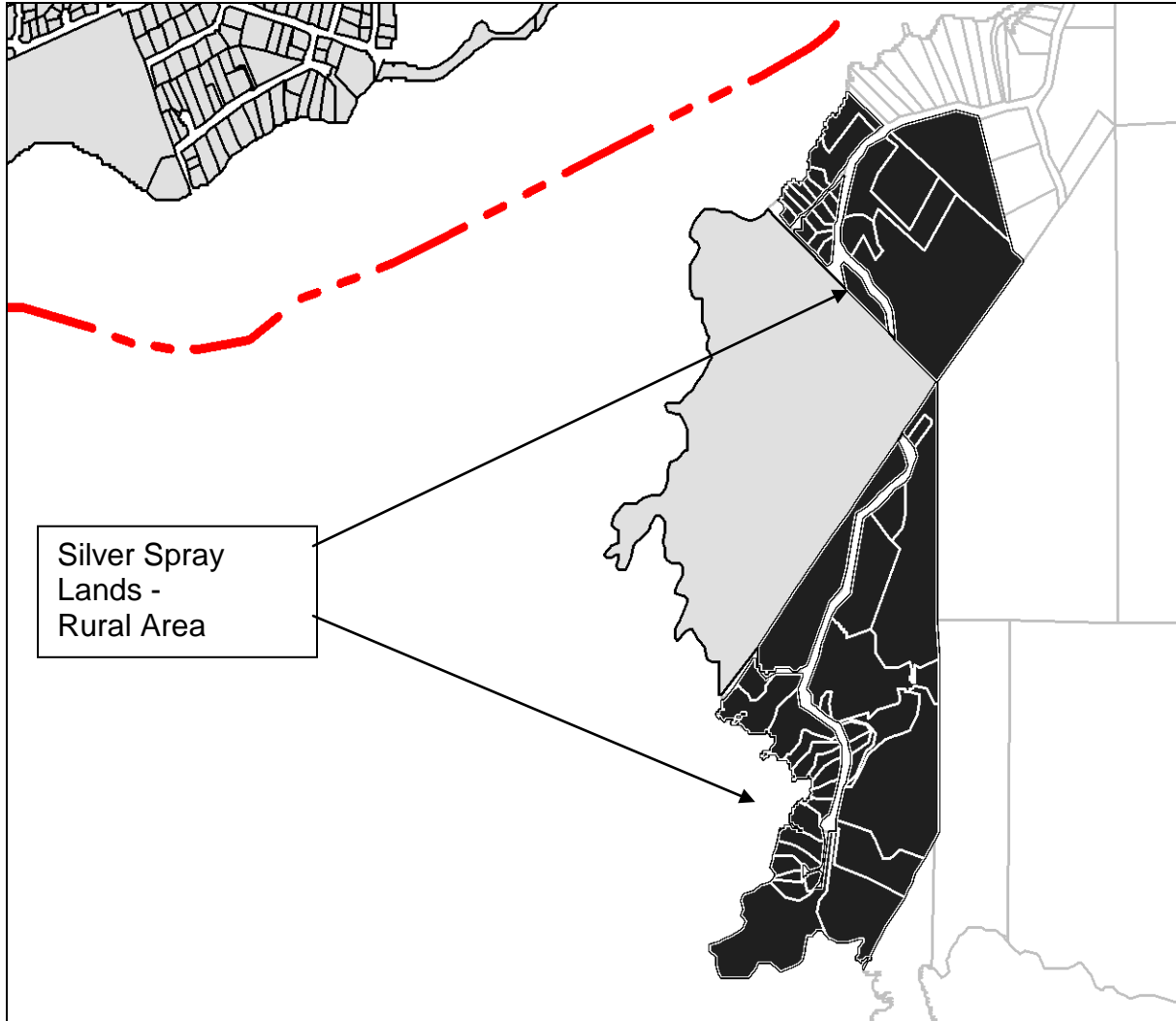


Figure 3 (added by Bylaw No. 383 December 8, 2008)

